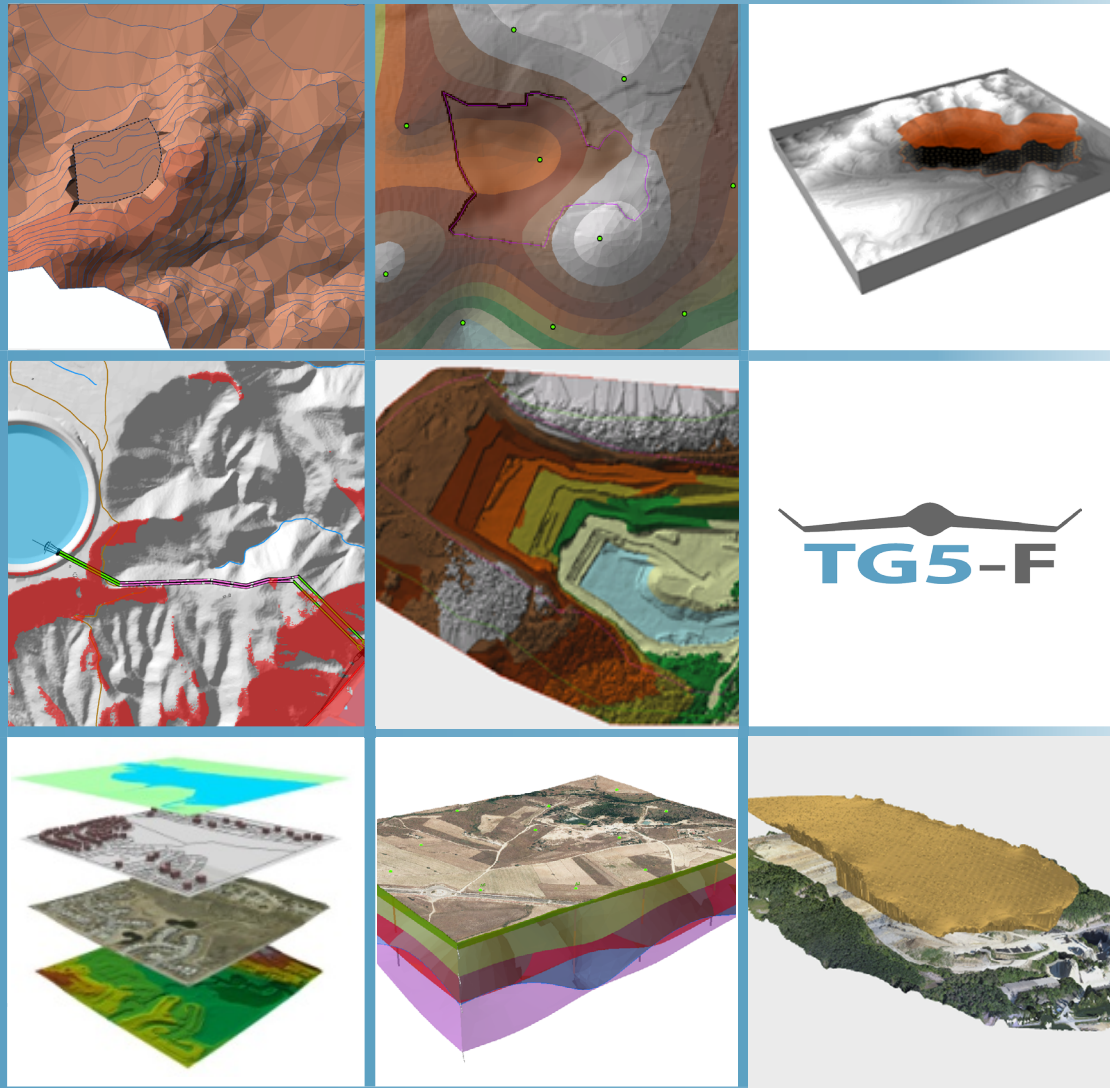
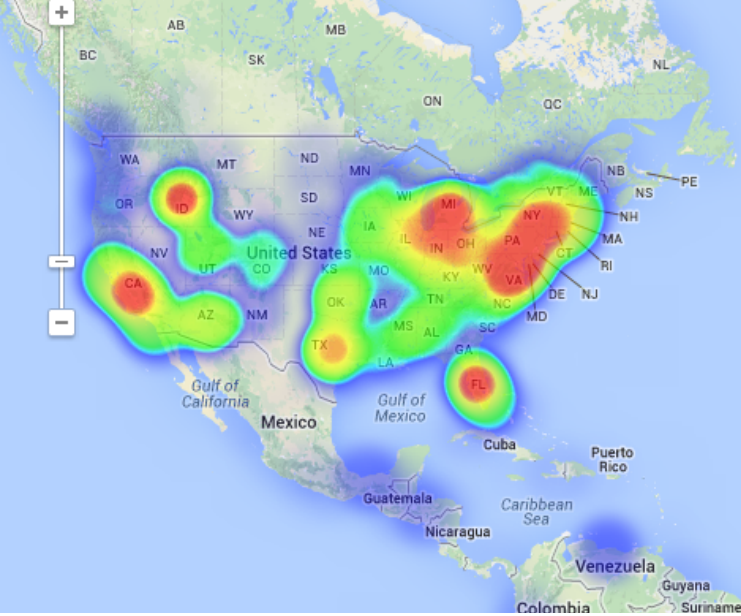
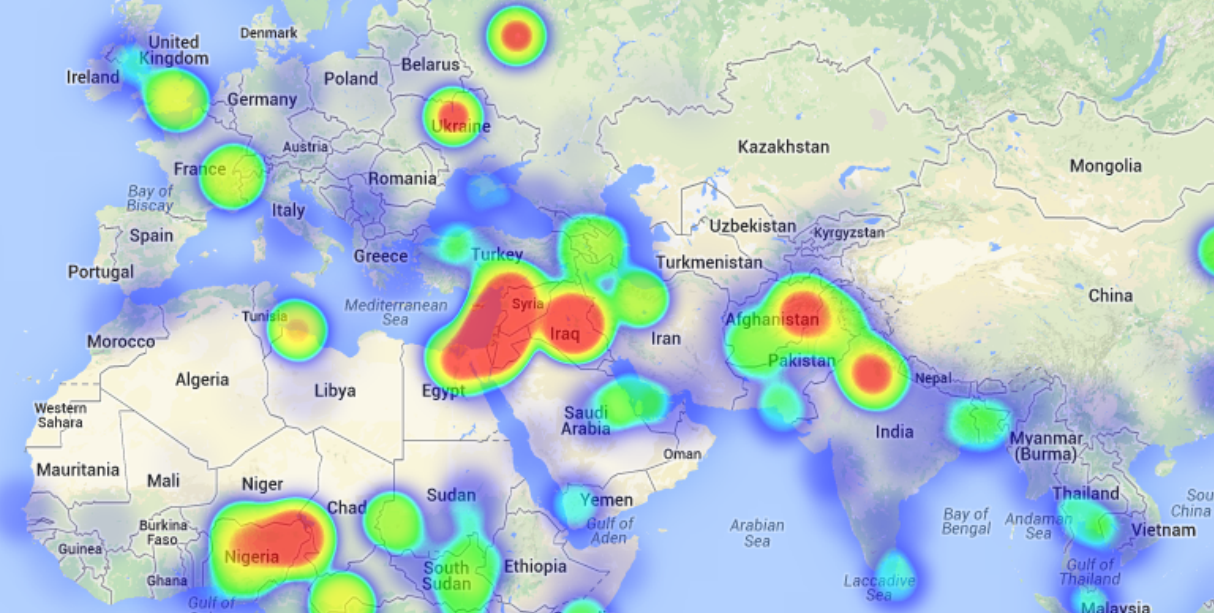


# ARCGIS COURSE, ADVANCED LEVEL ONLINE TRAINING





North Atlantic Ocean



## TRAINING OVERVIEW



This course will qualify students in the advanced functionalities of ArcGIS PRO. The training material will be focused on vector and raster data models, on how to handle them and store them in a geodatabase, their relationship with geodatabases, 2D and 3D data visualization, topological corrections and on how to develop final cartographic products and maps.

Students will be trained in the creation and editing of vector and raster data, in the usage of advanced geoprocessing tools, in the management of a geodatabase, in their relationship with vector and raster data and in the development of high-quality mapping products.

## STUDENT PROFILES



This course is aimed at students and professionals related to engineering, biology, geology and environmental sciences with basic knowledge in Arcgis, interested in gaining an advanced level in the use of this tool.

## GOALS



- Highlight the importance and utility of a Geographic Information Systems (GIS) especially in the elaboration of complex spatial analysis with applicability in engineering design, topography, geology, hydrology.
- Learn about ModelBuilder which can be used in the development of complex tools, connect different tools and automate workflows.
- Find about all the advantages of a geodatabase, the possibility of massive topological error correction of vector layers, network analysis and about the capabilities of finding optimal routes, accessibility studies, etc.
- Improve your skills and gain experience in data preparation, layout development, map creation and high quality products delivery.





## ONLINE FORMAT METHODOLOGY

Enrolled students in this online course will have access to our virtual e-learning platform (which is available 24 hours), where they will find the content of the course, practical exercises, forum discussion and additional content. One of the advantages of this online platform, is that students can benefit of real time support and assistance offered by the instructor (2 hours per week), whom they can contact via direct messages, regarding course related issues, at any moment. They can also contact the instructor via email.



## INSTRUCTORS



### **Santiago Pardini Herranz**

With Bachelor's degree in environmental sciences from Almeria University and master in engineering and environmental management from escuela de organización industrial (EOI), Santiago is a professional in the GIS consultancy sector and remote sensing at TYC GIS Integral Solutions.

Santiago has diverse specialist courses in geographic information systems, remote sensing, CAD and BIM. He has more than 7 years experience in application of those technologies in environmental consultancy, diverse engineering companies, Geomarketing, spatial planning, etc.



### **Ricardo García Álvarez**

With more than 15 years experience in the cartography and geographic information systems sector, Ricardo holds a Bachelor's degree in Geography from the Universidad Autonoma de Madrid and a Master in Geographic Information Systems from the Universidad Pontificia de Salamanca.

Ricardo has experience in transport networks project management, spatial accessibility studies with GIS, sustainable urban mobility plans, traffic studies (macro and micro simulation) and cartography development ( orthorectification, digital restitution and photogrammetric consulting).

As a teacher, he has given internal training courses for companies such as Tragsa (Tragsatec Group) or Prointec (Indra Group).





## 1 - INTRODUCTION TO RASTER DATA MODELS

Introduction.

Definition and basic concepts.

Purposes and uses.

## 2 - BASIC OPERATIONS WITH DATA MODELS

File conversion:

- Converting files from vector to raster, and vice versa

- Converting ASCII or html files to raster

- Converting vector files to TIN

- Converting TIN to Raster formats

- Exporting files to KML (Google Earth) and CAD

- Creating Digital Elevation Models from vector data, ASCII and TIN files.

Extracting information from raster files

- By query

- By mask or entity

- Joining raster files.

**Practical exercise: (convert files, create digital elevation models) and assessment.**

## 3 - 2D AND 3D SPATIAL ANALYSIS

Raster files reclassification. Building Boolean layers, adding values to intervals or categories, and data conversion.

Grouping several raster layers. Algebra map, math calculations between raster layers, field statistics.

Data interpolation. Exploring different interpolation tools (IDW, Kriging, Natural neighbor).

Euclidean distances.

Surface: contour, slope calculation, hillshade, orientation and visibility.

Use in hydrology: obtaining a drainage system, flow direction, outlets, and identification of drainage basins or sub-basins.

Volume calculation.

Raster multi-criteria analysis: Basic concept and weighting.

Least-cost routes.

**Practical exercise: Interpolation of radiation data, volume calculations, complex multi-criteria analysis and least-cost route calculation.**

## 4 - 3D DATA DISPLAY (ARCSCE) (ARCSCENE)

Converting vector files from 2D to 3D.

Vector and raster layers display in 3D.

Virtual flights.

**Practical exercise: Visibility of fire protection towers, volume of soil extracted from a quarry and 3D representation.**

## 5 - MODEL BUILDER

Use.

Linking of geoprocessing models using ModelBuilder.

Creation of custom tools using ArcToolBox.

**Practical exercises (creation of a geoprocessing model with ModelBuilder) and assessment.**

## 6 - GEOSPATIAL DATABASE. GEODATABASE.

Geodatabase: advantages. Properties.

Loading data to the geodatabase.

Domains and subtypes.

**Practical exercises (creation and management of the geodatabase) and assessment.**

## 7 - TOPOLOGY

Massive correction of geospatial data errors.

-Topology considerations.

-Cluster tolerance.

-Most common rules in topology.

-Validating a topology.

-Topology errors.

Management of errors.

**Practical exercises (errors management and massive correction) and assessment.**

## 8 - NETWORK ANALYST

Definition

Network categories:

- Geometric networks

- Transportation networks



Network components.

- Nodes

- Axis

- Flow

Creating a network dataset

- Operators.

- Optimal route.

- Service areas.

- Closest facility.

Origin destination (OD) cost matrix.

**Practical exercises (creation of a network dataset, route calculation, buffer areas) and assessment.**





# GIS Course.com

 (+34) 910 325 482

 [training@tycgis.com](mailto:training@tycgis.com)

Calle Fuencarral 158,  
Entreplanta, Oficina 16-17  
28010 Madrid

TYC GIS MÁLAGA  
Avda. Pintor Joaquin Sorolla 137, 1º D  
29017 MÁLAGA

---

TYC GIS MÉXICO  
Tequesquitengo 4, Fracc. Cuaunáhuac  
C.P. 62450,  
Cuernavaca, Morelos.

TYC GIS PANAMÁ  
Calle Eusebio A. Morales  
El Cangrejo  
PH Neo Plaza Oficina 2015